

This document provides a summary of the water right data in the original consent order for this subfile as well as any amendments and corrections to the consent order. In the event there is a discrepancy between a description of water rights set forth in this document and the specific Court order that determines that right, the specific Court order is controlling.

Subfile No.: **21.27.31.2-B**

Court No.: **CV-WH-03-735**

CID Assessment Number: **468-00-00-00-01**

Date of Filing of Original Consent Order: **September 20, 2004**

Defendants: **DONALD KENNETH SHAW TRUSTEE
PHIL H. & LORETTA L. WELDON, FAMILY TRUST**

A. IRRIGATED LANDS (Surface Water Only):

- a. **Office of the State Engineer File No(s):** 6
- b. **Priority:**
Surface Water Right: Carlsbad Irrigation District Main Canal: As set forth in Part B of this Appendix.
- c. **Source:**
Surface waters of the Pecos River Stream System.
- d. **Purpose of Use:**
For irrigation, and for domestic and livestock watering uses incidental to irrigation use.
- e. **Point(s) of Diversion:**
Ditch Name: Carlsbad Irrigation District Main Canal
Location: As set forth in Part G of this Appendix
- f. **Location and Amount of Irrigated Acreage:**
Section 31, Township 21S, Range 27E, N.M.P.M.
Pt. NE¼ 8.00 acres
Total: 8.00 acres
As shown on the attached revised Hydrographic Survey Map for Subfile No. 21.27.31.2-B, and the CID Section Hydrographic Survey Map Sheet No. 43 (1999-2011), included in Part F of this Appendix, representing the Court record as of the date of the filing of this Decree.

- g. **Amount of Water:**
As set forth in Part B of this Appendix.

B. IRRIGATED LANDS (Surface Water Only):

- a. **Office of the State Engineer File No(s):** 6
- b. **Priority:**
Surface Water Right: Carlsbad Irrigation District Main Canal: As set forth in Part B of this Appendix.
- c. **Source:**
Surface waters of the Pecos River Stream System.

d. **Purpose of Use:**

For irrigation, and for domestic and livestock watering uses incidental to irrigation use.

e. **Point(s) of Diversion:**

Ditch Name: Carlsbad Irrigation District Main Canal
Location: As set forth in Part G of this Appendix

f. **Location and Amount of Irrigated Acreage:**

Section 31, Township 21S, Range 27E, N.M.P.M.

| | |
|---------|-------------------|
| Pt. NE¼ | 0.30 acres |
| | Total: 0.30 acres |

As shown on the attached revised Hydrographic Survey Map for Subfile No. 21.27.31.2-B, and the CID Section Hydrographic Survey Map Sheet No. 43 (1999-2011), included in Part F of this Appendix, representing the Court record as of the date of the filing of this Decree.

g. **Amount of Water:**

As set forth in Part B of this Appendix.

C. STACKED WATER RIGHTS (Surface Water Only):

a. **Office of the State Engineer File No(s):** 6

b. **Priority:**

Surface Water Right: Carlsbad Irrigation District Main Canal: As set forth in Part B of this Appendix.

c. **Source:**

Surface waters of the Pecos River Stream System.

d. **Purpose of Use:**

For irrigation, and for domestic and livestock watering uses incidental to irrigation use.

e. **Point(s) of Diversion:**

Ditch Name: Carlsbad Irrigation District Main Canal
Location: As set forth in Part G of this Appendix

f. **Location and Amount of Irrigated Acreage:**

Section 31, Township 21S, Range 27E, N.M.P.M.

| | |
|---------|-------------------------------|
| Pt. NE¼ | 1.70 acres |
| | Total: 1.70 acres (Stacked) |

As shown on the attached revised Hydrographic Survey Map for Subfile No. 21.27.31.2-B, and the CID Section Hydrographic Survey Map Sheet No. 43 (1999-2011), included in Part F of this Appendix, representing the Court record as of the date of the filing of this Decree.

g. **Amount of Water:**

As set forth in Part B of this Appendix.



An additional 1.70 acres of surface water right is approved by CID and BOR to be appurtenant to these tracts.

21.27.31.2-B
B 0.30 ac.





21.27.31.2-B
A 8.00 ac.

LATERAL 2-B

Legend

-  Point of Diversion
-  Canals / Ditches

Tract Boundaries

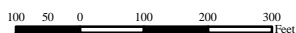
-  Surface Water Only
-  Supplemental Groundwater
-  Reservoir / Pond
-  No Right

2009 Digital Orthophotography

Grid Interval = 1000

Scale 1" = 300'

1:3,600



STATE OF NEW MEXICO

Office of the State Engineer

John R. D'Antonio, Jr., P.E., State Engineer

**Pecos River Stream System
Carlsbad Irrigation District**

Hydrographic Survey

Township 21

Phil H. & Loretta L.
Weldon Family Trust
Subfile 21.27.31.2-B

1/14/2011



D.D.

PAE